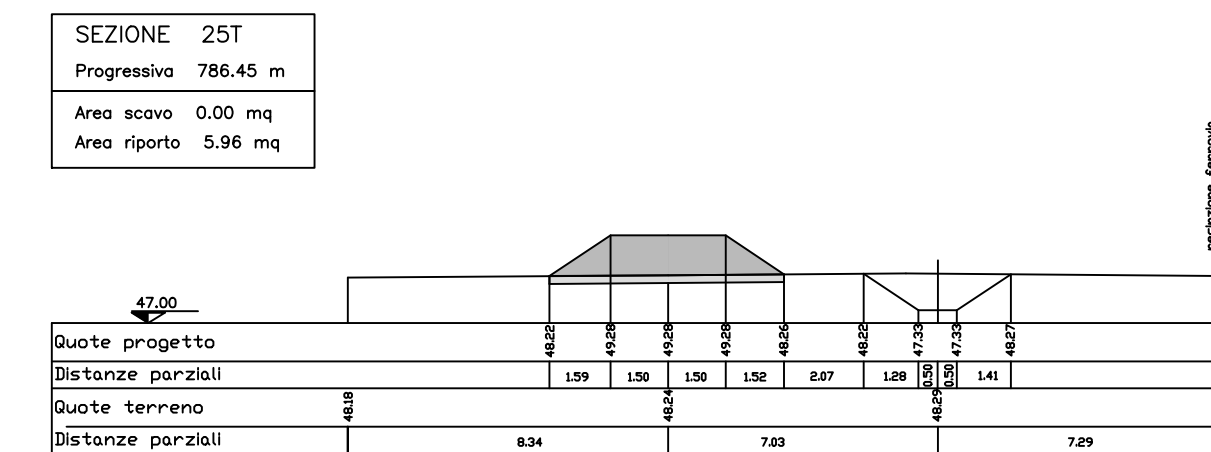
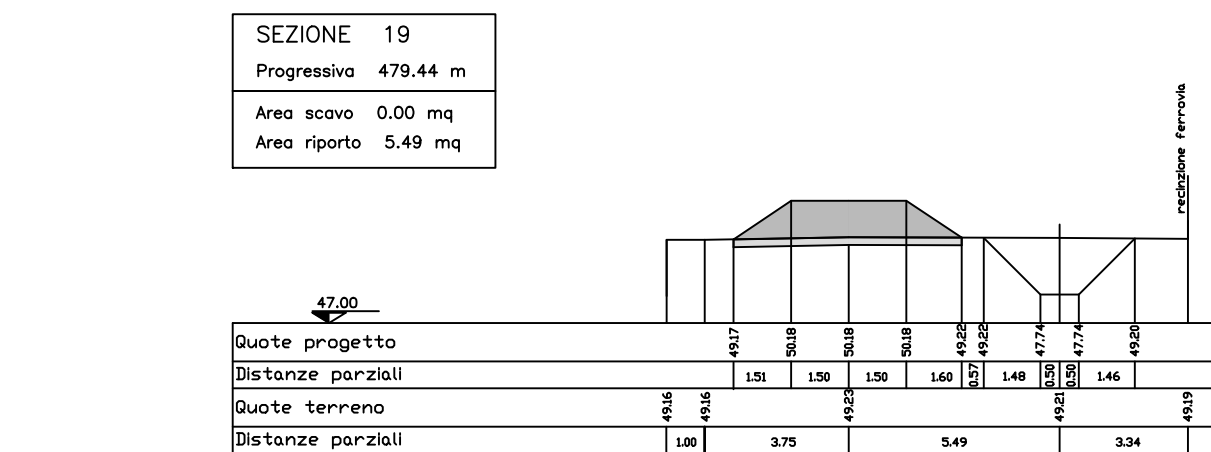
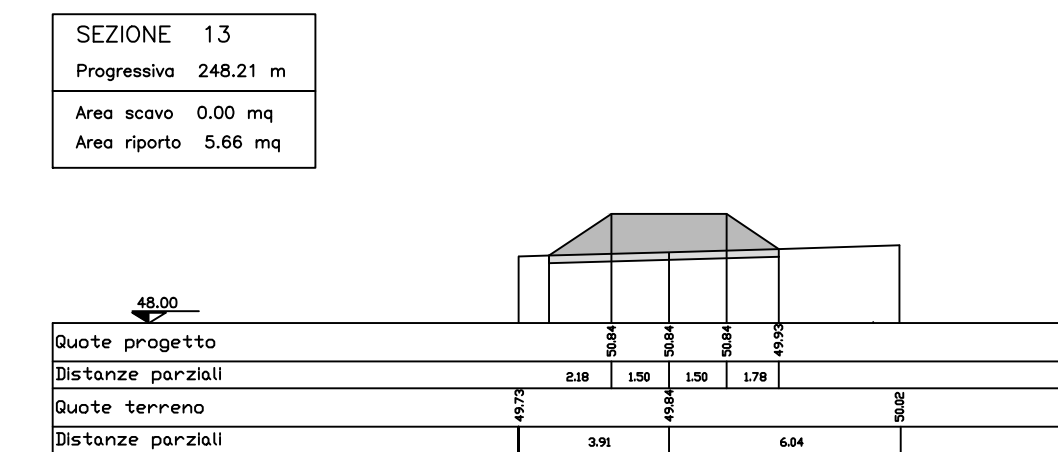
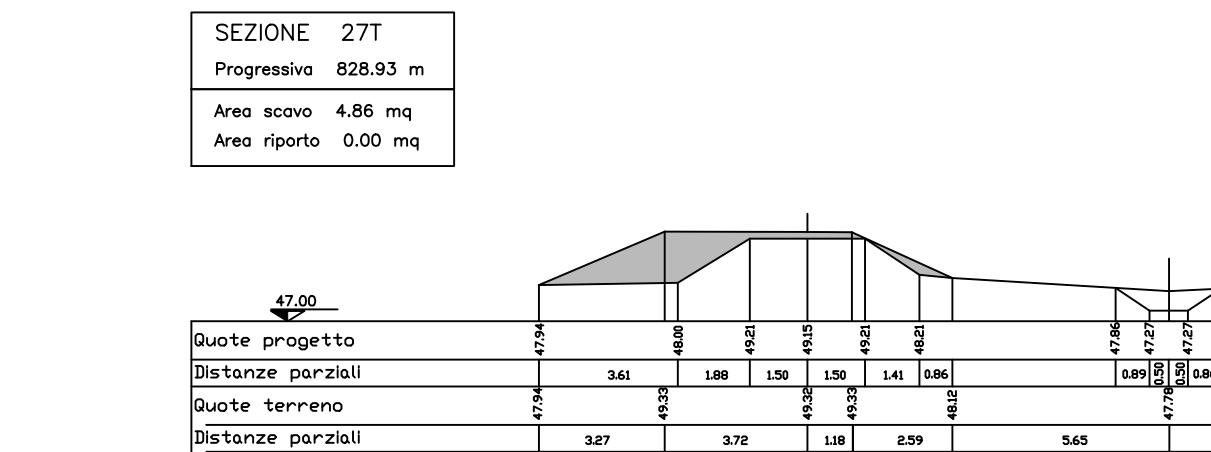
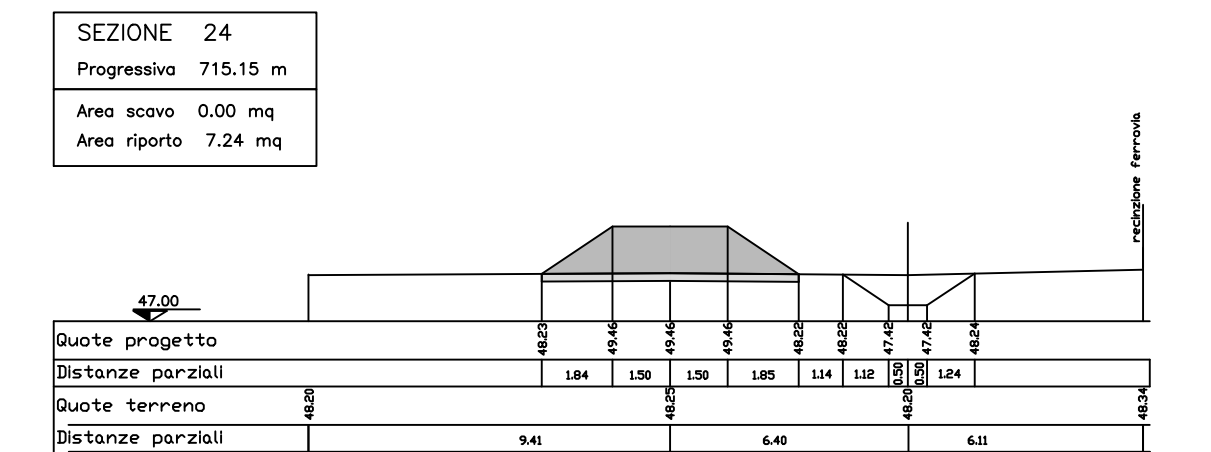
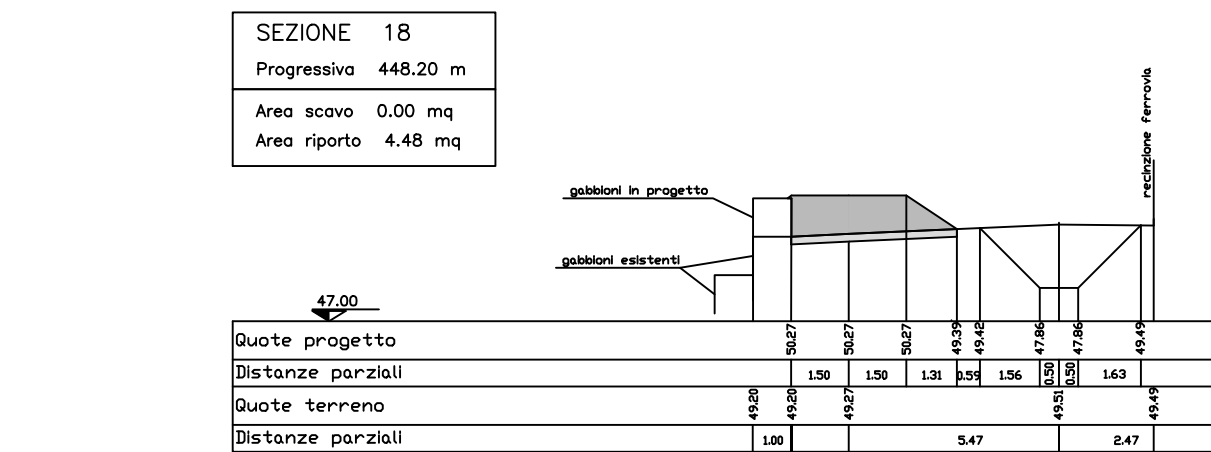
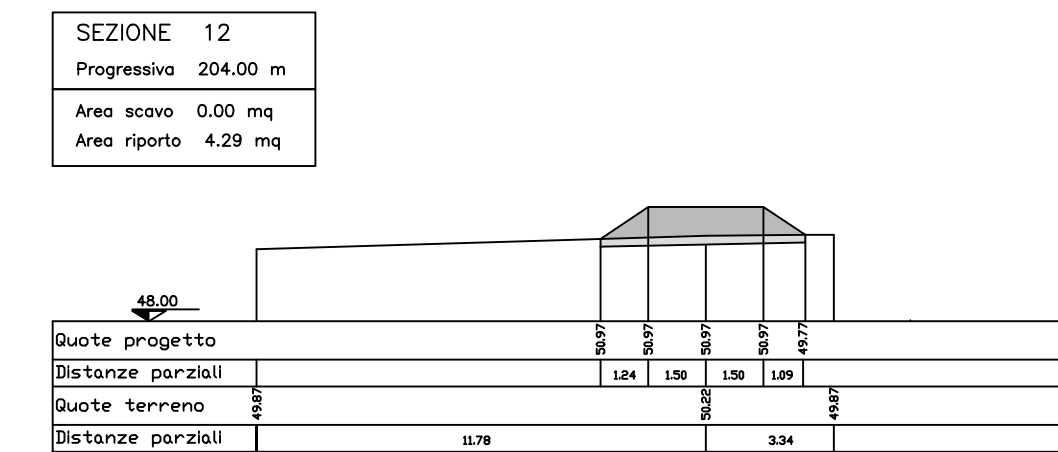
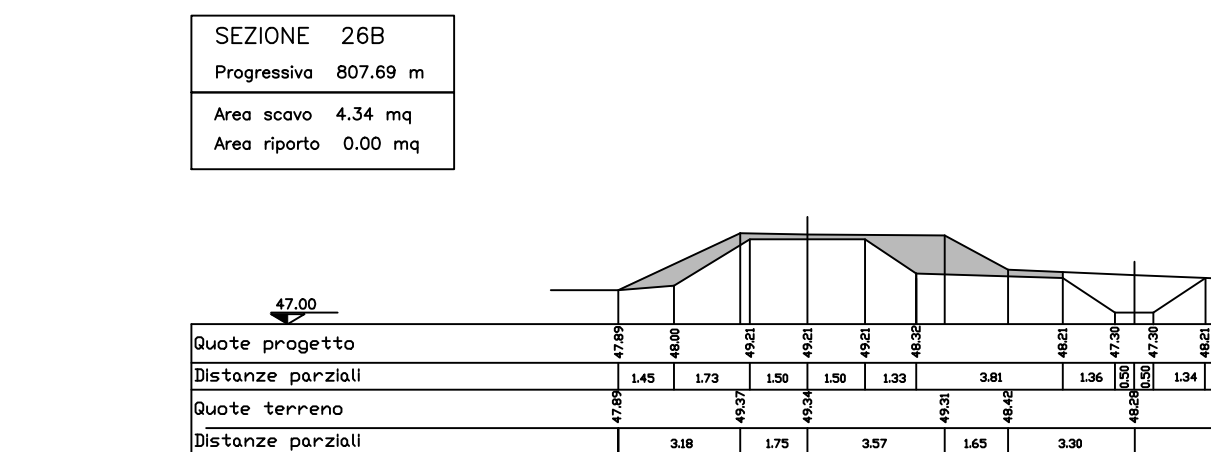
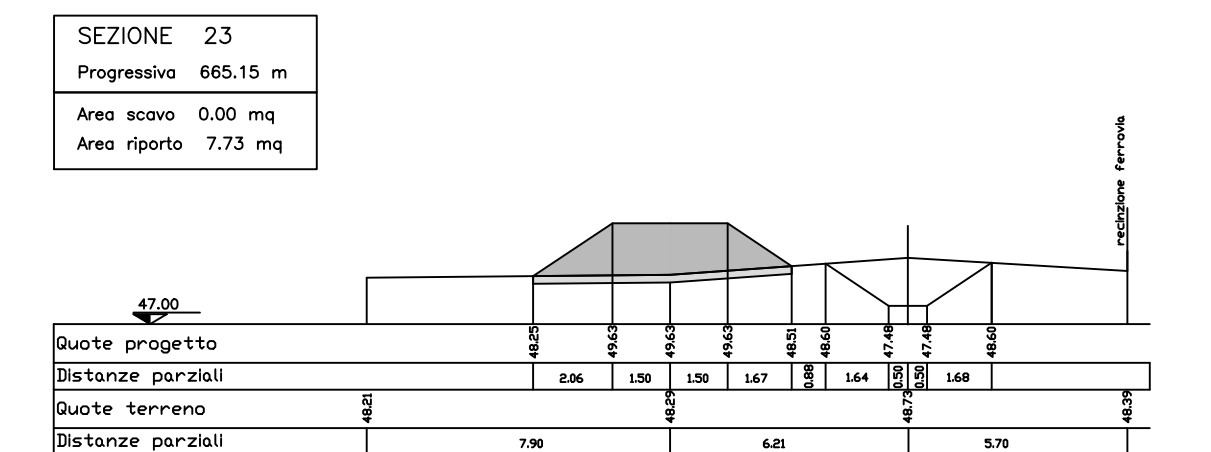
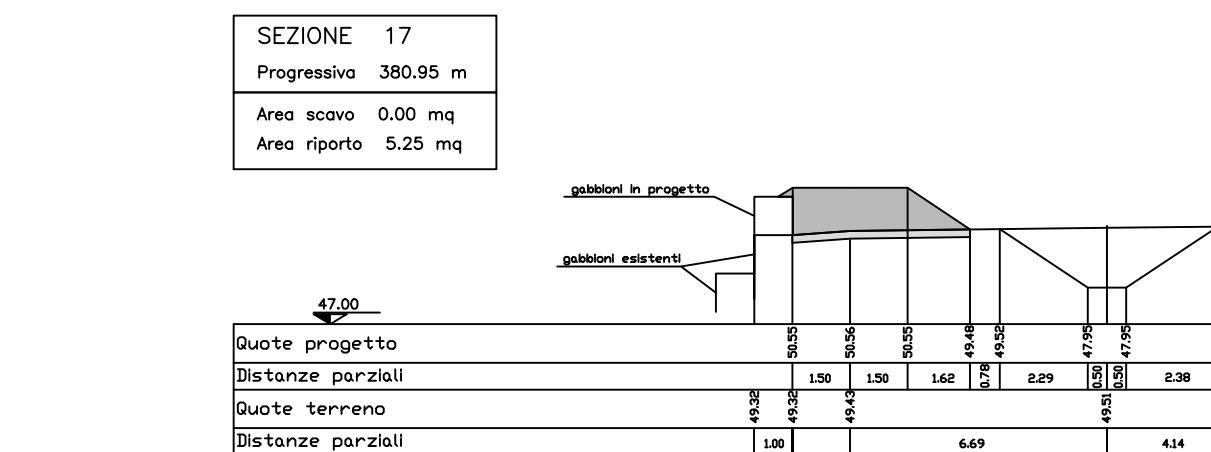
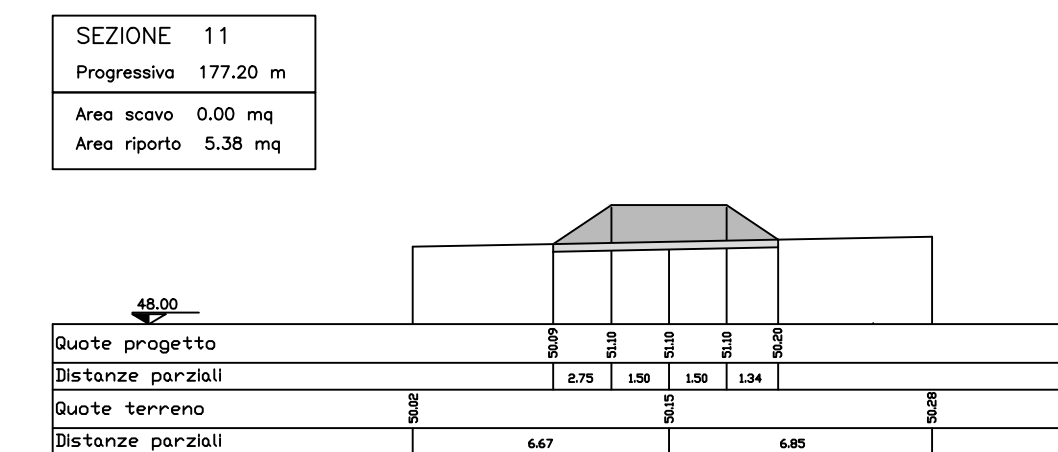


Completamento del solido arginale in destra del rio Fluminimannu a
valle del centro abitato di Samassi.
Decreto Assessore LL.PP. n. 19 del 02.07.2013

Tavola
5
SCALA
varie

Il Progettista
Geom. Felice Sundo

Rilievi e Progettazione



CALCOLO DEI VOLUMI RILEVATO ARGINE				
sez.	superficie mq	media mq	distanza m.	mc.
9	2,45			
9a	4,87	3,66	2,80	10,25
10	4,6	4,74	15,20	71,90
11	5,38	4,99	10,77	53,74
12	4,29	4,84	26,8	129,98
13	5,66	4,98	44,14	219,60
14	5,99	5,83	8,05	46,80
15	7,03	6,51	50,06	325,89
16	6,54	6,79	49,30	333,34
17	5,25	5,90	25,53	150,50
18	4,48	4,87	67,25	327,17
19	5,49	4,09	31,24	155,73
20	4,8	5,15	49,98	257,15
21	5,47	5,14	50	256,75
22	6,09	5,78	35,73	206,52
23	7,73	6,91	50	345,50
24	7,24	7,49	50	374,25
		6,60	71,3	470,58
			rilevato	3735,21
25	5,96	5,15	21,24	109,39
26	4,34	4,60	21,24	97,20
27	4,86		scavo	207,00